

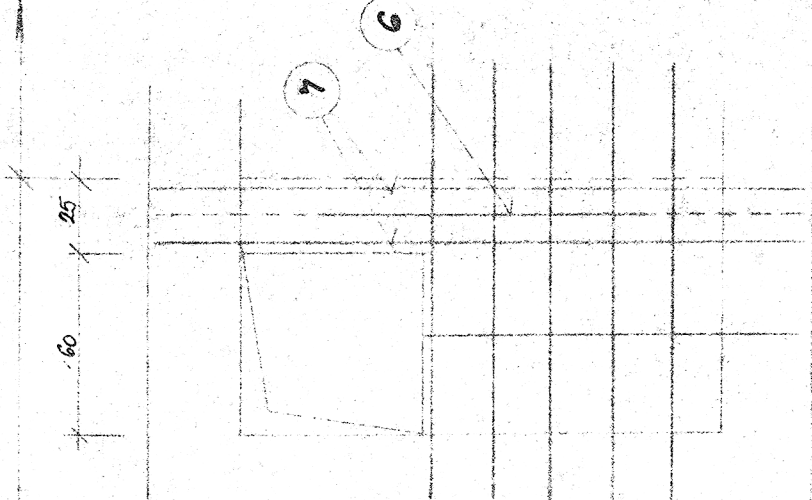


D 10 - 87,5 km



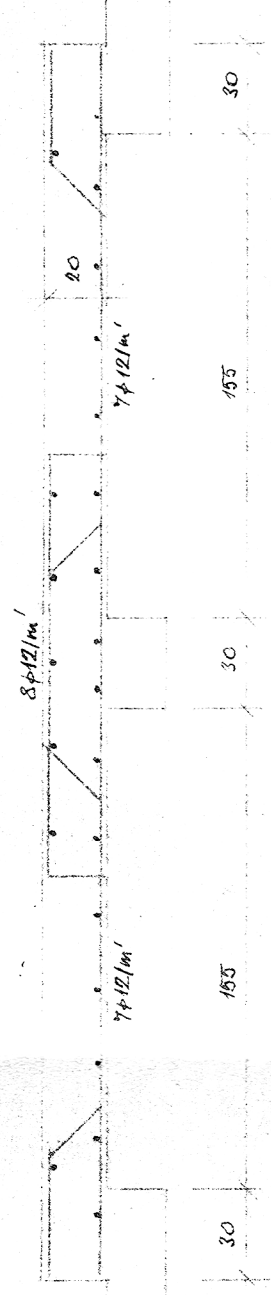
3 R 45,5 x 25 cm d 8500 k 13

D 11 D 10



4 45,5 x 20 cm d 140 k 5

D 14 - 5,10 km




18 54 x 12 m d 875 k 16

19 34 x 12 m d 225 k 30

20 44 x 12 m d 335 k 21

21 R 45,5 x 25 cm d 550 k 15

D 18

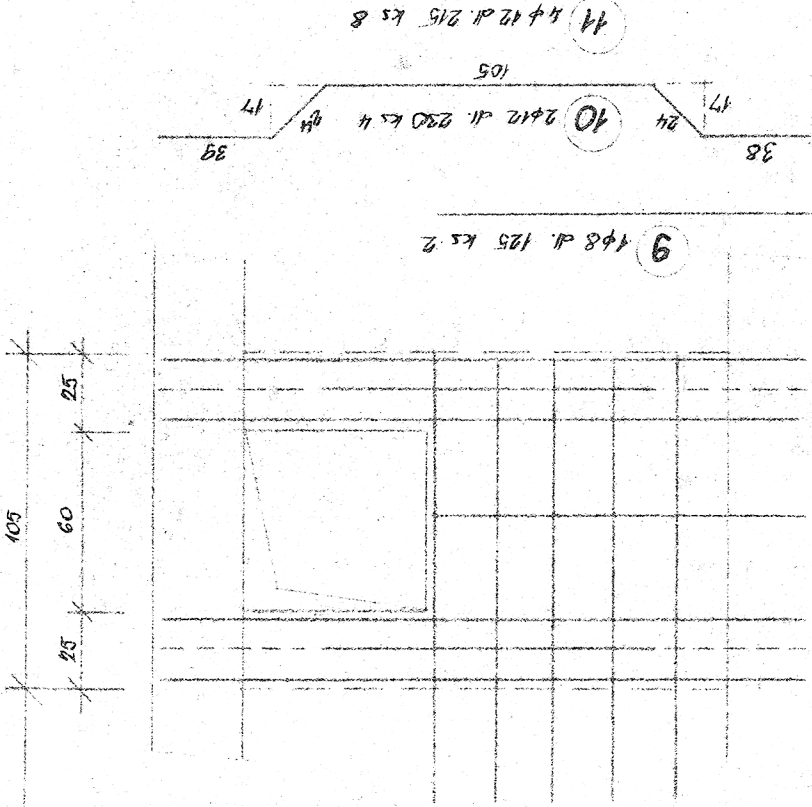


34 45,5 x 20 cm d 245 k 5

35 45,5 x 20 cm d 335 k 4


34 45,5 x 20 cm

D 12-24



8 45,5 x 20 cm d 140 k 10

D 15 - 760 km




22 34 x 12 m d 250 k 23

23 44 x 12 m d 215 k 31

24 R 45,5 x 25 cm d 600 k 10

D 16

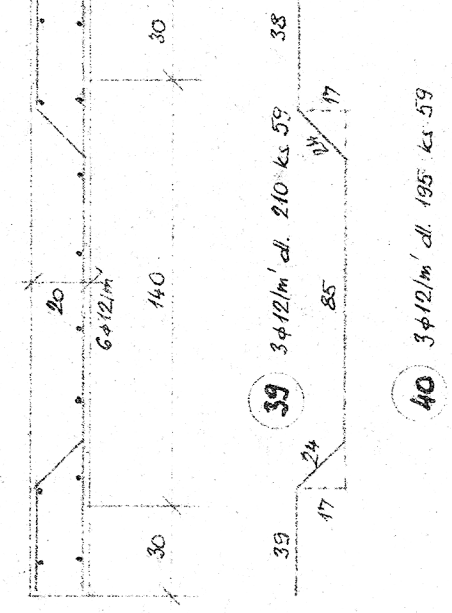


25 45,5 x 20 cm d 215 k 5

26 45,5 x 20 cm d 315 k 4

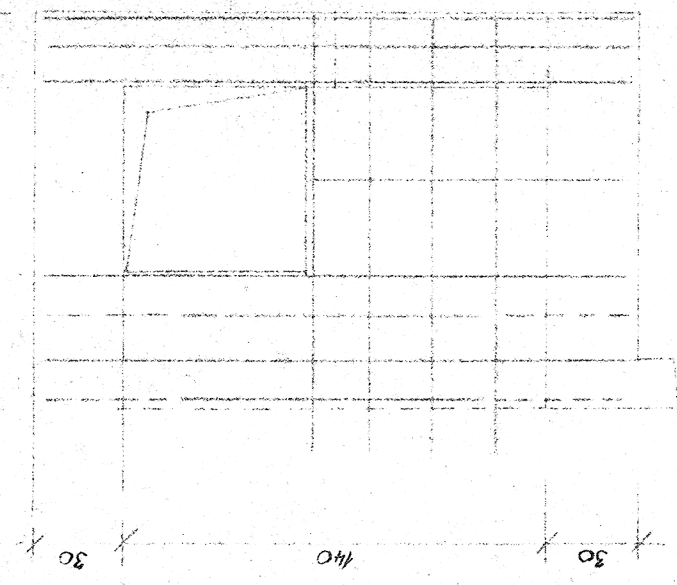
25 45,5 x 20 cm

D 19 - 19,55 km




41 R 45,5 x 25 cm d 2000 k 12

D 21




42 45,5 x 20 cm d 140 k 14

D 13



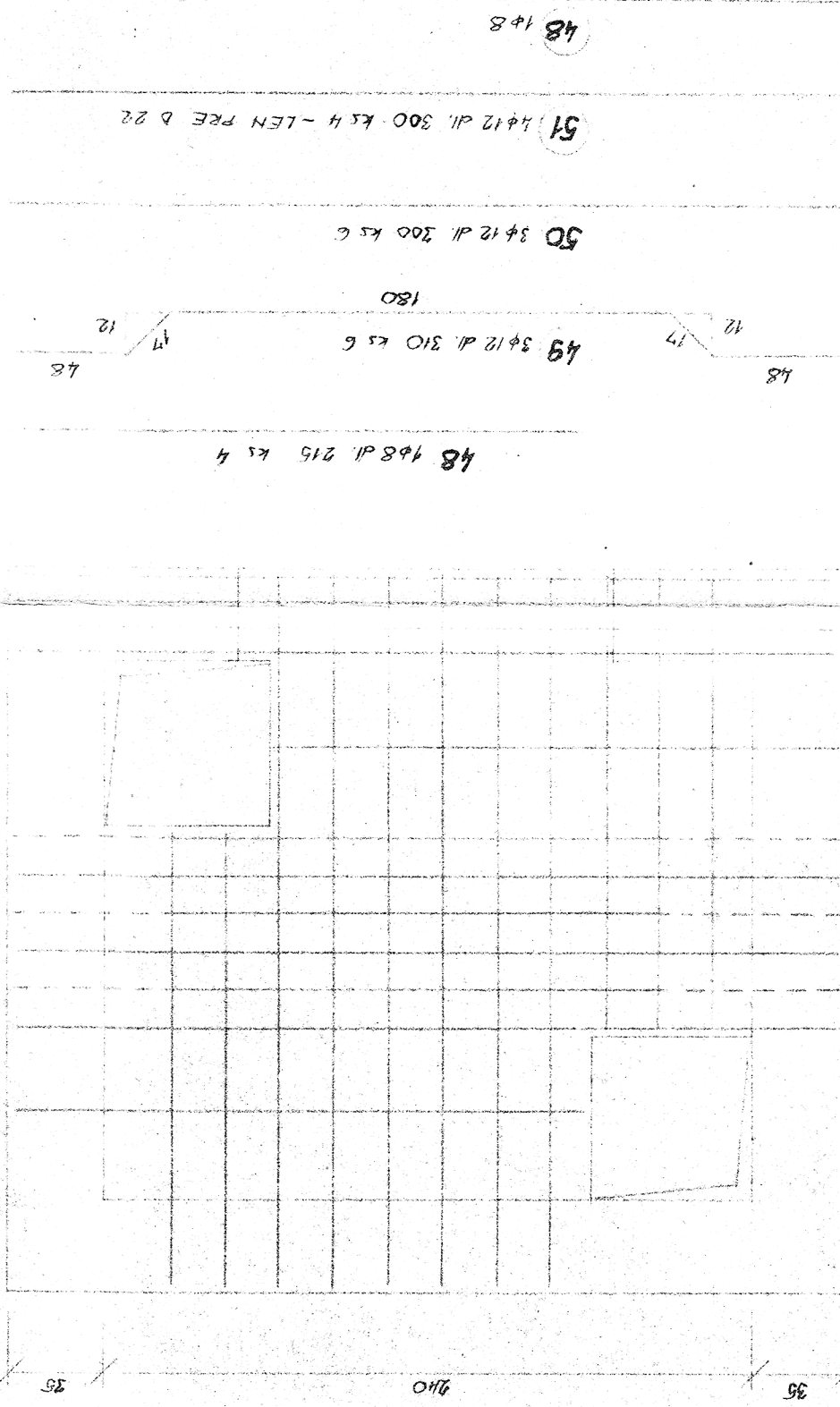
12 45,5 x 20 cm d 180 k 5

D 17



30 45,5 x 20 cm d 140 k 5

D 20,22

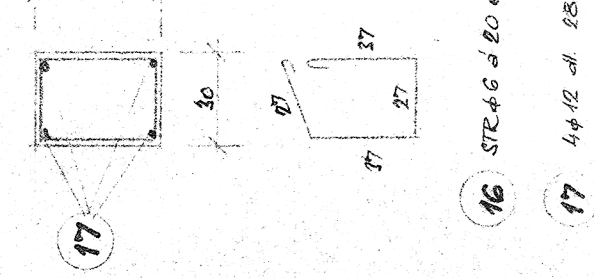


46 45,5 x 20 cm d 145 k 10

47 45,5 x 20 cm d 265 k 12

46 45,5 x 20 cm


V 1,2 - 280 km



16 54 x 12 m d 800 k 14

17 44 x 12 m d 8800 k 4

OCEL' 10 300 c - 145
10 240 c - 145 (STRM.)



ING. J. P. P. P.	ING. J. P. P.	ING. J. P. P.	ING. J. P. P.	ING. J. P. P.	ING. J. P. P.
ING. J. P. P.	ING. J. P. P.	ING. J. P. P.	ING. J. P. P.	ING. J. P. P.	ING. J. P. P.
ING. J. P. P.	ING. J. P. P.	ING. J. P. P.	ING. J. P. P.	ING. J. P. P.	ING. J. P. P.
ING. J. P. P.	ING. J. P. P.	ING. J. P. P.	ING. J. P. P.	ING. J. P. P.	ING. J. P. P.
ING. J. P. P.	ING. J. P. P.	ING. J. P. P.	ING. J. P. P.	ING. J. P. P.	ING. J. P. P.
ING. J. P. P.	ING. J. P. P.	ING. J. P. P.	ING. J. P. P.	ING. J. P. P.	ING. J. P. P.
ING. J. P. P.	ING. J. P. P.	ING. J. P. P.	ING. J. P. P.	ING. J. P. P.	ING. J. P. P.
ING. J. P. P.	ING. J. P. P.	ING. J. P. P.	ING. J. P. P.	ING. J. P. P.	ING. J. P. P.
ING. J. P. P.	ING. J. P. P.	ING. J. P. P.	ING. J. P. P.	ING. J. P. P.	ING. J. P. P.
ING. J. P. P.	ING. J. P. P.	ING. J. P. P.	ING. J. P. P.	ING. J. P. P.	ING. J. P. P.

KÚNZ - BANSKÁ BYSTRICA
PAROVODNÝ KANÁL - I. ETAPA
ARCHIT. PLÁN DOŠLÁK